





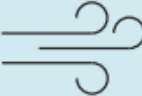


Year 1 - What is the weather like in the UK?

Weather symbols

			
sunny	sunny and cloudy	rain	snow
			
thunder and lightning	cloudy	windy	

The weather around the world is not all the same. It changes depending on where you live in the world and the season.

Key Vocabulary

Weather – the condition you may notice when outside.

Map – a drawing of a town, country, or the world. Maps show you where roads, mountains and rivers are.

United Kingdom – England, Scotland, Wales and Northern Ireland make up the United Kingdom.

Equator – imaginary line around the middle of the earth.

North Pole – the area at the top of the world furthest from the equator. It is very cold.

South Pole – the area at the bottom of the world furthest from the equator. It is very cold.

Map of the UK

